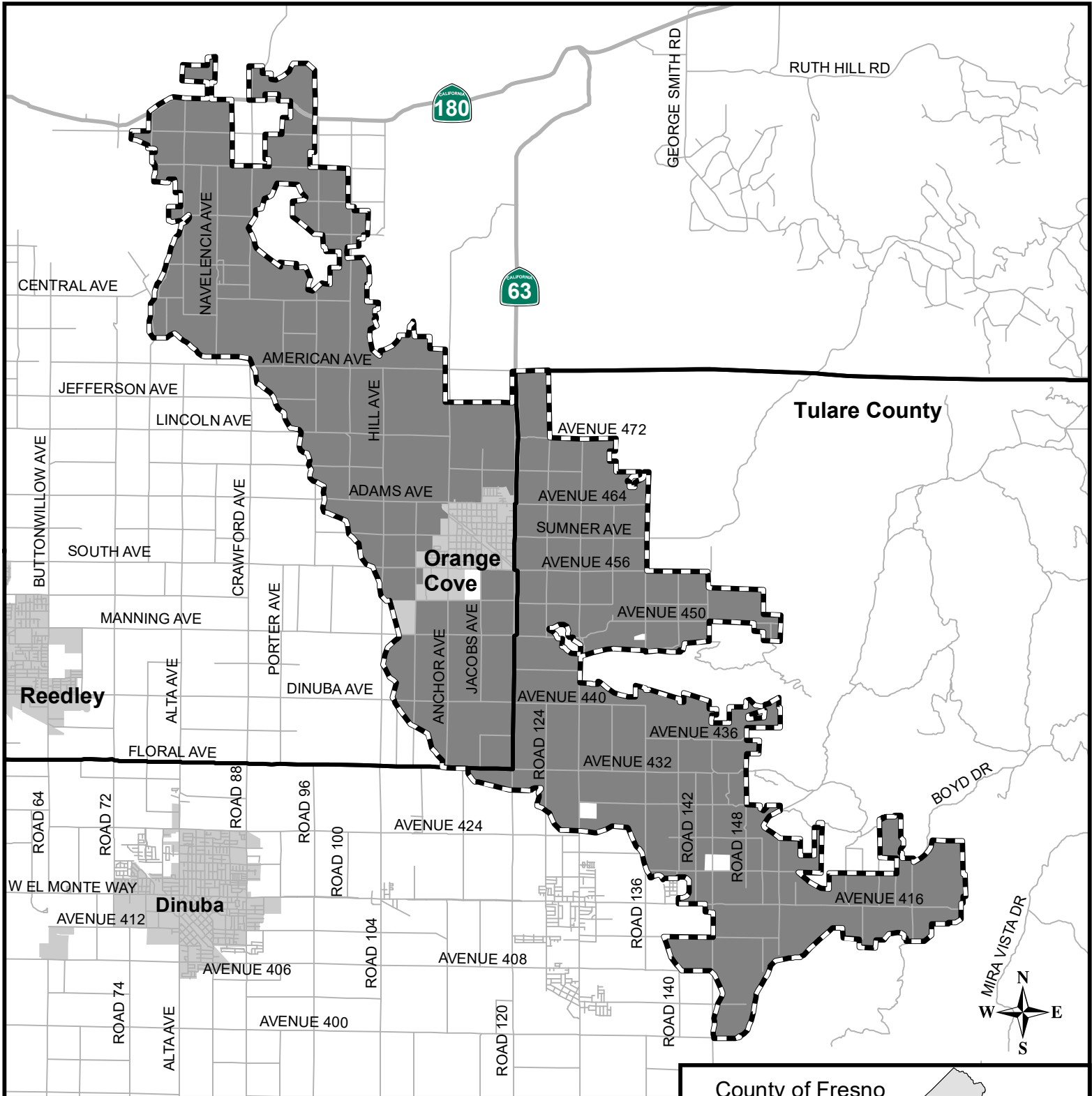
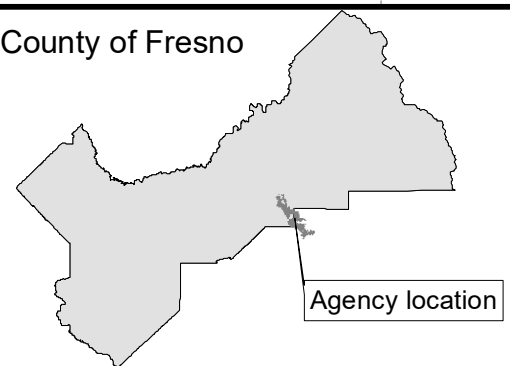


Orange Cove Irrigation District

Authorized services: irrigation water





County of Fresno



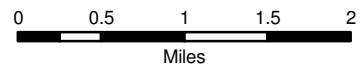
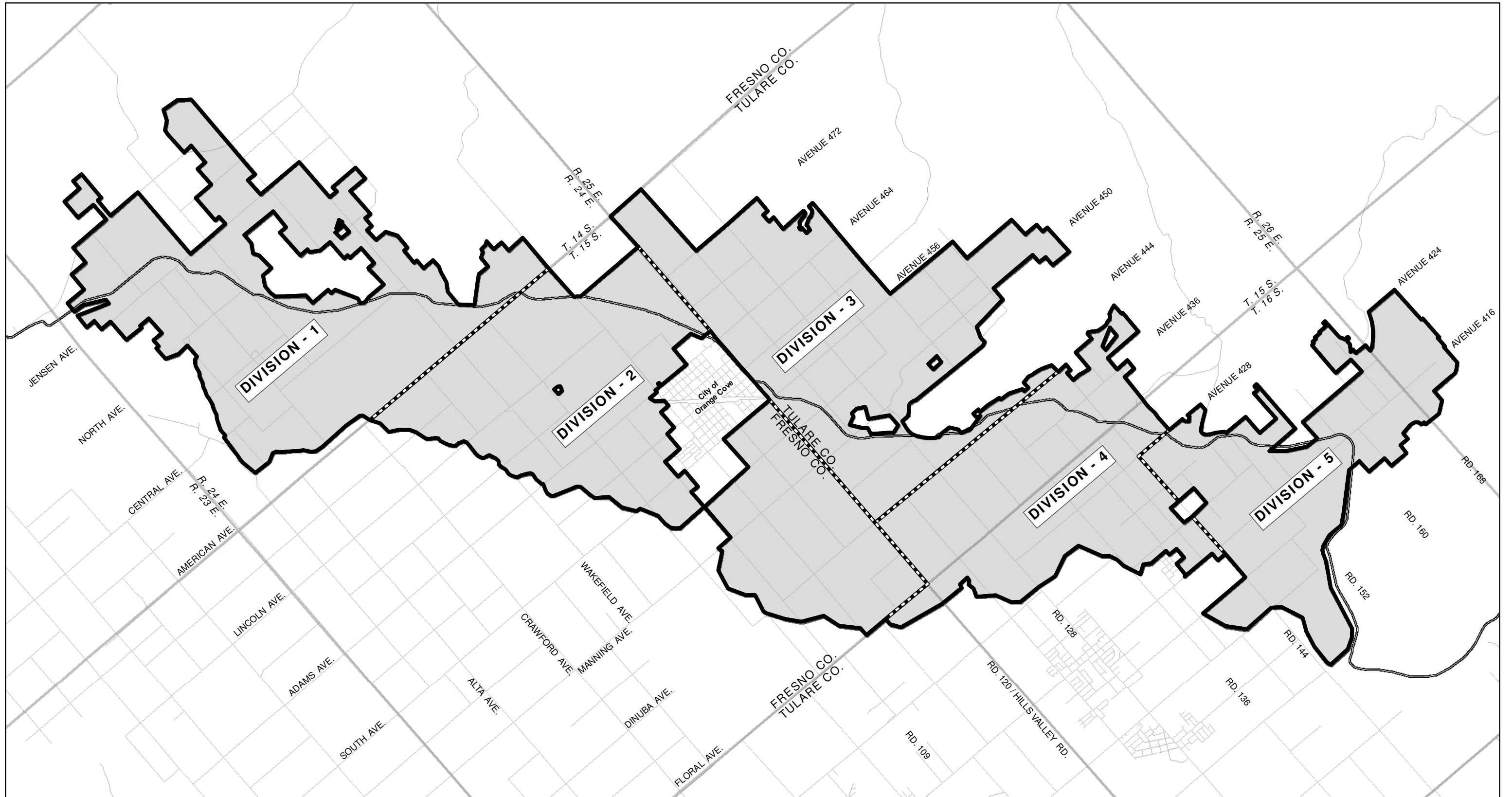
Agency location

Fresno Local Agency Formation Commission

-  District SOI
-  District Service Area

Formation: 1937
 Sphere updated: 10/14/2015
 District area: 27,961 acres
 Sphere area: 27,961 acres

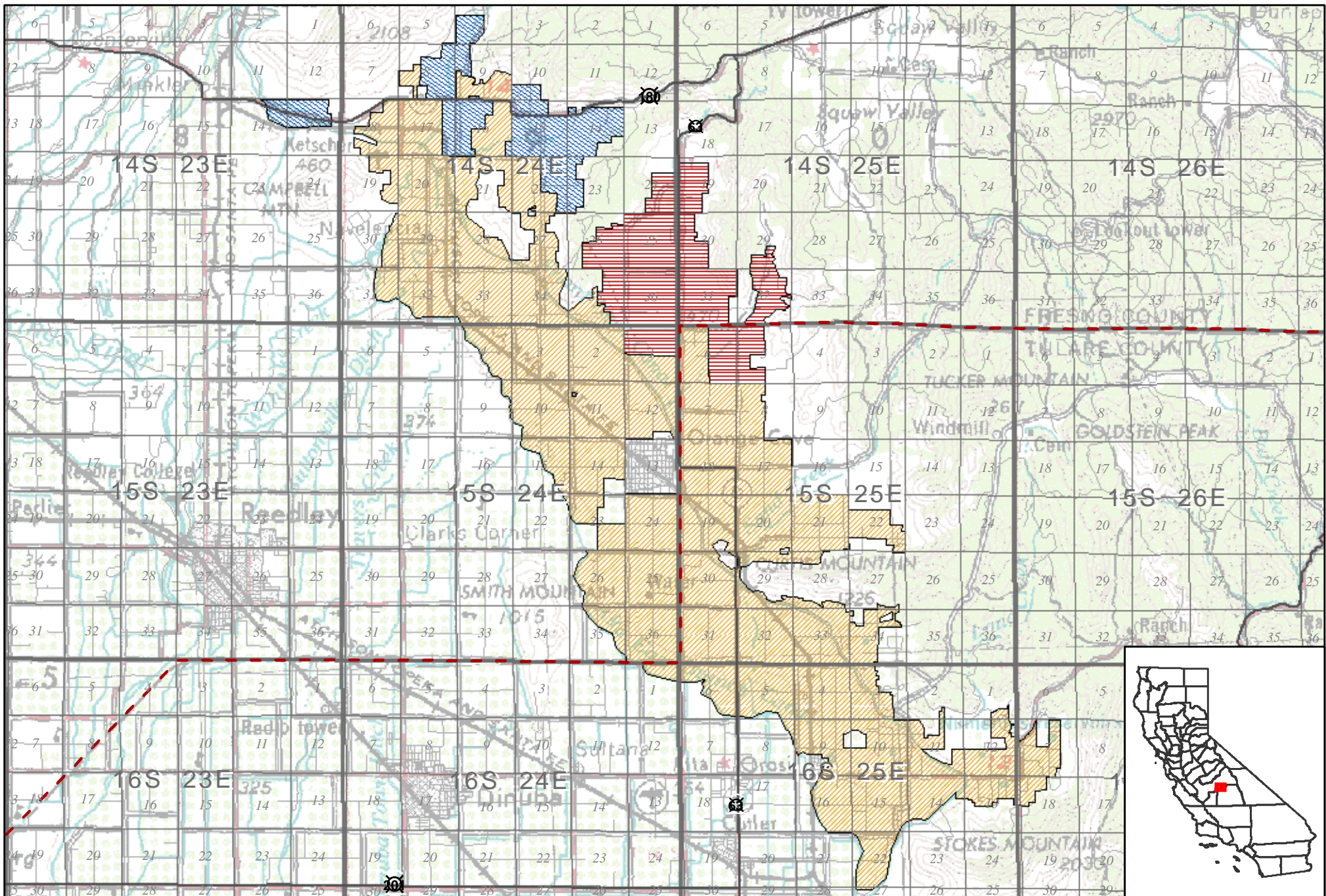
Map prepared: 10/26/2017



Legend

-  District Boundary - 2007
-  Division Boundary
-  Township / Range
-  Friant-Kern Canal
-  Road

**ORANGE COVE
IRRIGATION DISTRICT**
Boundary & Division Map



EST. 1968
PROVOST & PRITCHARD
 AN ENGINEERING GROUP
 AN ENTEGRIS COMPANY

0 0.75 1.5 2.25 3 Miles

12/20/2004
 \\gis\gis\Clients\OrangeCove_1093\OCID_districts_location.mxd

County	HILLS VALLEY I.D.
Township / Range	ORANGE COVE I.D.
Section	TRI-VALLEY W.D.

Location Map For:
 Hills Valley Irrigation District
 Orange Cove Irrigation District
 Tri-Valley Water District